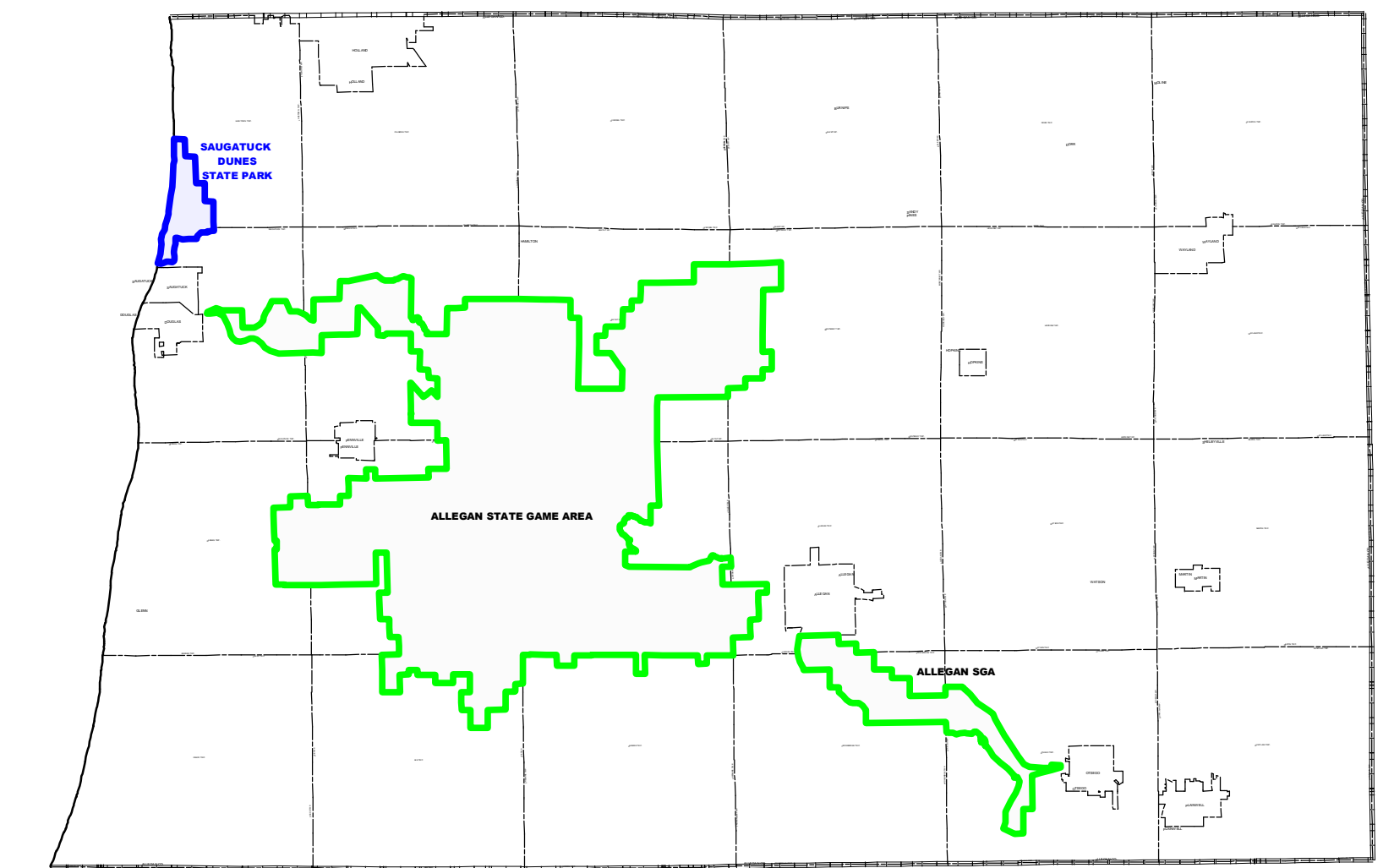
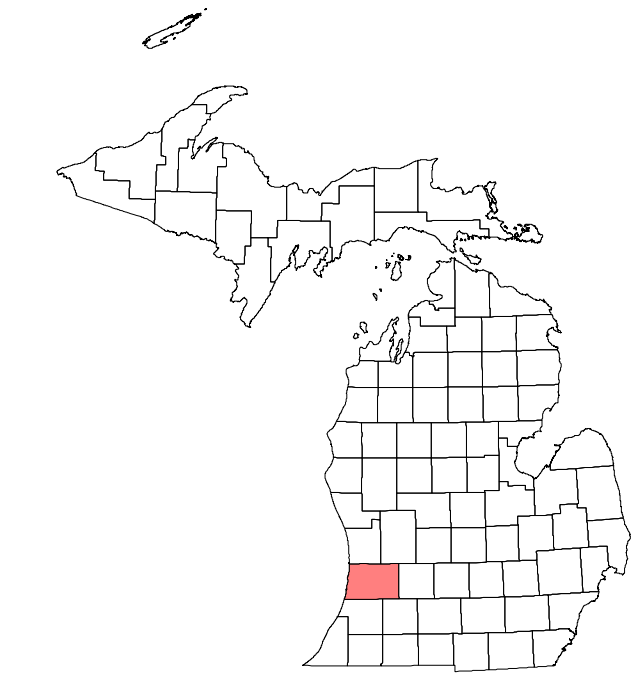


DNR OWNERSHIP AND PROJECT BOUNDARIES

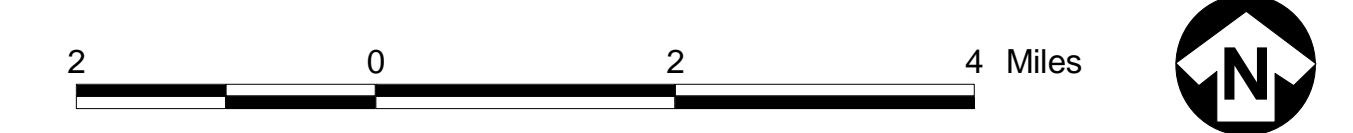
Allegan County

Map Locator



LEGEND

- DNR PROJECT BOUNDARIES**
- Wildlife State Game Area or Research Area
 - State Park, Recreation Area, or Scenic Site
 - State Forest
- DNR OWNERSHIP**
- Surface
 - Mineral and Surface
 - Minerals
 - Mixed Ownership
 - Other Rights
- 40.00 Acres of Surface Ownership**
40.00 Acres of Mineral and Surface Ownership
40.00 Acres of Mineral Ownership
- ROW** DNR has a Right of Way and/or an acquired easement(s) from private landowner within the quarter-quarter section
- TRANSPORTATION**
- Two-Track and Seasonal Roads
 - Highways
 - Residential Roads
 - Railroads
 - Paved Airports
 - Unpaved Airports
 - County Roads
- UTILITY**
- Pipelines and Transmission Lines
 - Electric Transmission Lines
- POLITICAL**
- Township Boundaries
 - Great Lakes Shoreline
 - County Boundary
 - Section Lines
- HYDROLOGY**
- Lakes and Ponds
 - Rivers and Streams
 - Drains and Intermittent Streams



MAP INFORMATION

The Project Boundaries are the Michigan Department of Natural Resources (MDNR) Land Management Boundaries. These boundaries were reviewed and updated in 2003-2004 by MDNR Staff, and approved by the Natural Resource Commission in May, 2004.

MDNR Land and Mineral Rights Ownership information is derived weekly from the MDNR's Land Ownership Database.

Parcel information is compiled to the quarter-quarter section level. Multiple parcels with varying types of rights within a quarter-quarter section result in a Mixed Ownership category.

COMPLETENESS AND QUALITY

In general, the data does not reflect platted parcels, Private Claims, and parcels within the City of Detroit and/or Saint Clair County Files.

The quality and completeness of this data is unknown. It is suggested that this data be combined with a second source, such as plat maps, to further identify ownership.

The information displayed on this map is intended for general planning purposes only. Specific ownership or project information should be verified by contacting the MDNR.

